RECORD OF SURVEY

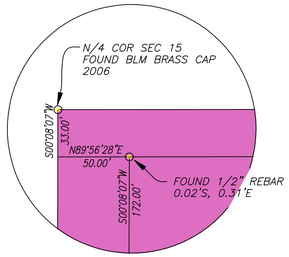

DETAIL "A"

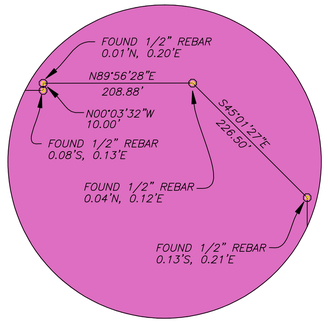

DETAIL "B"

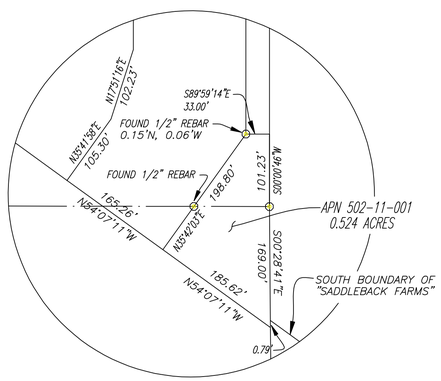

DETAIL "C"

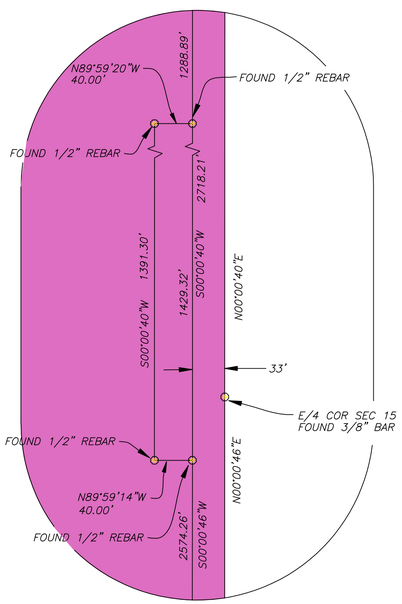

DETAIL "D"

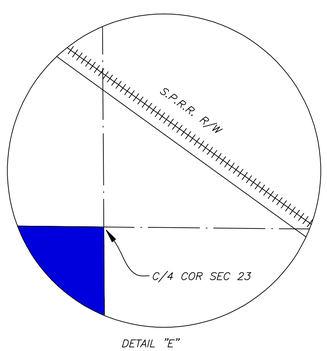

DETAIL "E"

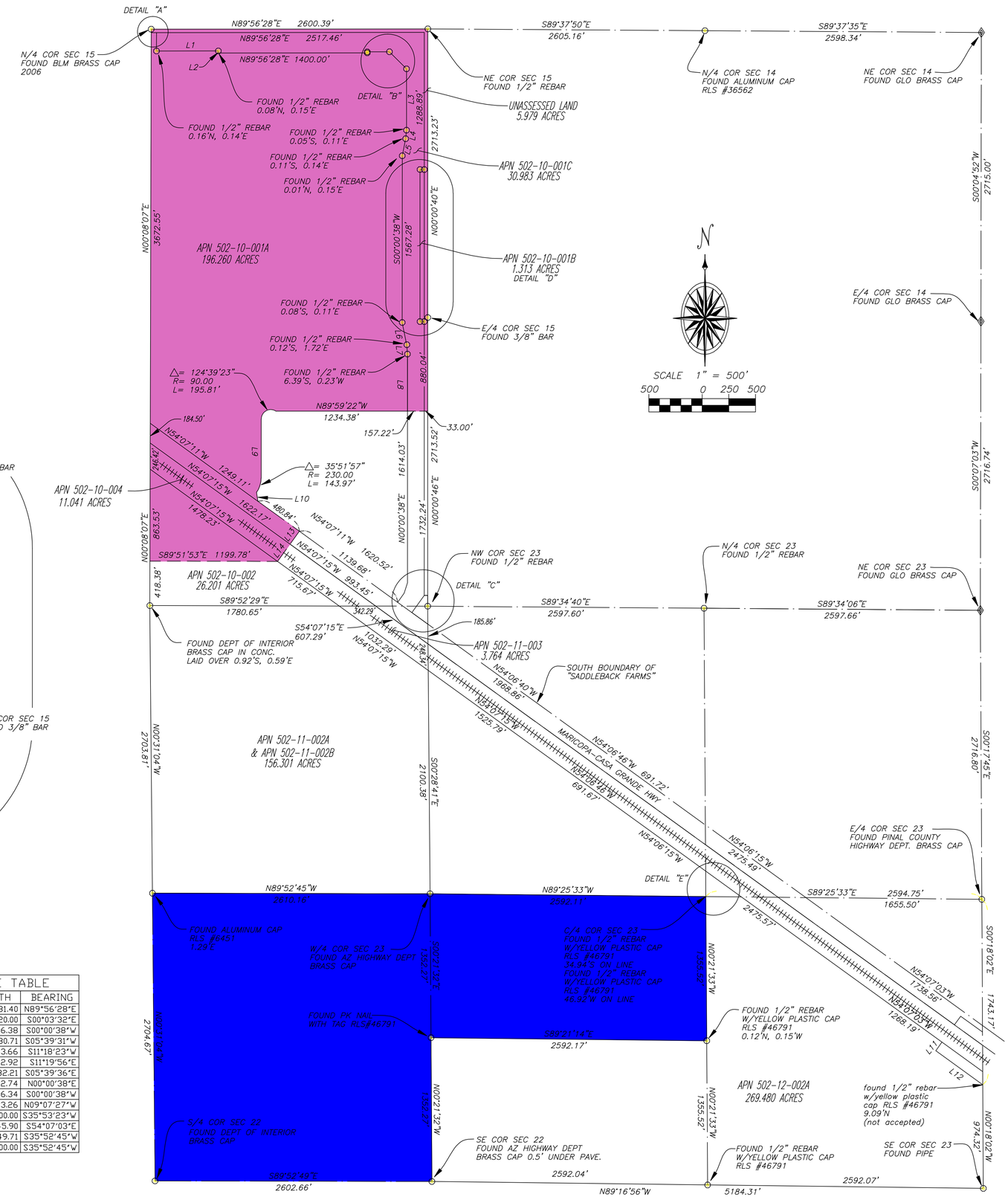

STATE OF ARIZONA }
COUNTY OF PINAL } SS

I hereby certify that the within instrument is filed in the official records of this County in
Fee No: _____
Date: _____
Request of: _____
Witness my hand and official seal.
Laura Dean-Lytle Pinal County Recorder
By: _____ Deputy

LINE TABLE		
LINE	LENGTH	BEARING
L1	581.40	N89°56'28"E
L2	20.00	S00°03'32"E
L3	576.38	S00°00'38"W
L4	80.71	S05°39'31"W
L5	163.66	S11°18'23"W
L6	212.92	S11°19'56"E
L7	82.21	S05°39'36"E
L8	542.74	N00°00'38"E
L9	556.34	S00°00'38"W
L10	83.26	N09°07'27"W
L11	100.00	S35°53'23"W
L12	545.90	S54°07'03"E
L13	149.71	S35°52'45"W
L14	200.00	S35°52'45"W

LAND SUBJECT TO ANNEXATION

STATE TRUST LAND

LAND NOT SUBJECT TO ANNEXATION

SURVEY CERTIFICATE

I hereby certify that this survey was done by me or under my direct supervision, that this plat is a true and correct representation of that survey, and that all monuments shown were found or set accurately as indicated hereon.

Dated:_____

_____
Jeremy R. Dalmacio, R.L.S.
Registration No.49864

City of Maricopa
BOUNDARY SURVEY
PORTIONS OF SECTION 15,
T5S, R4E, G&SRM, PINAL COUNTY, ARIZONA

DRAWING NO. 120032
SHEET 1 OF 1

HANSEN
ENGINEERING & SURVEYING
115 S. MAIN ST
COOLIDGE, AZ. 85228
(520) 723-3261 FAX (520) 723-3739
WWW.HANSENSURVEY.COM

DATE: APR. 2012 | DRAWN BY: CK | DESIGN: | REVIEW: JRD
SURVEY: | REVISED BY: | REVISION No.

REGISTERED LAND SURVEYOR
CERTIFICATE NO.
49864
JEREMY R. DALMACIO
Date Signed
ARIZONA U.S.A.
EXPIRES 9/30/12